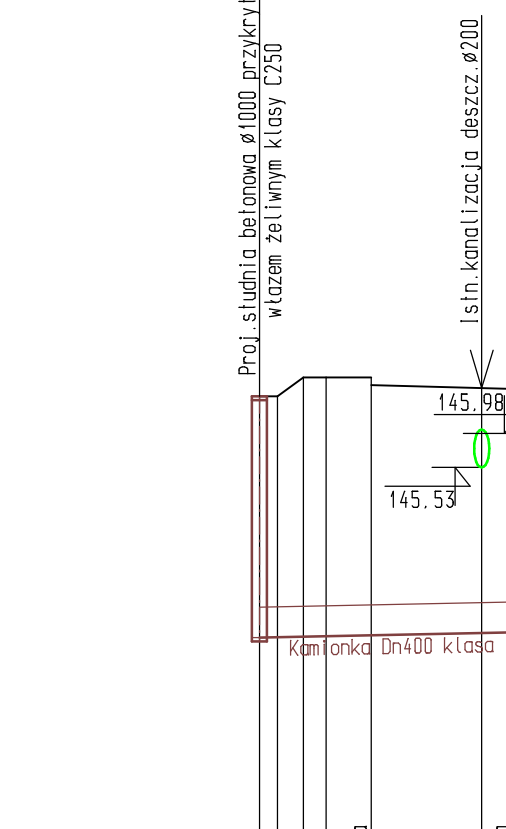
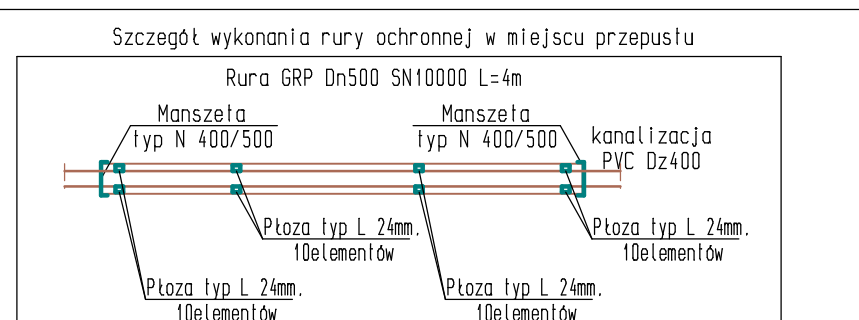
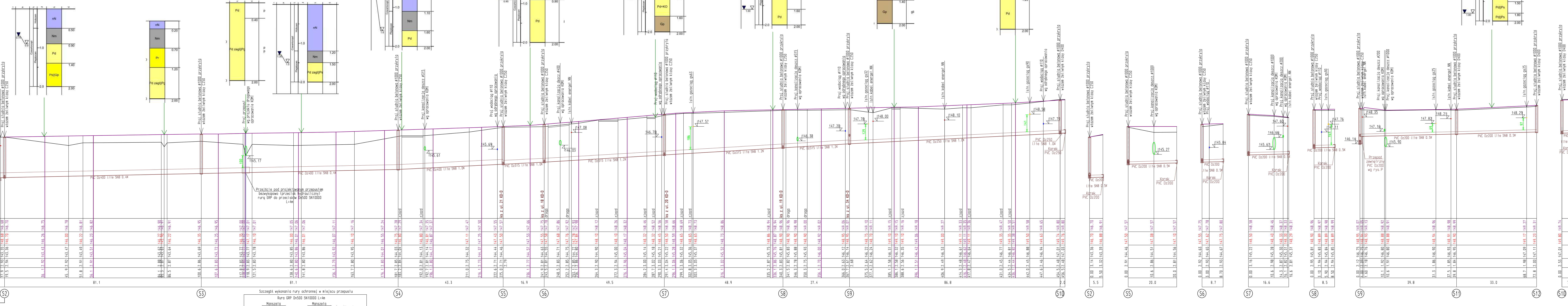


KIEROWNIK
 Wojciech Magnuszewski



pp. 140,00 m n.p.m.	rządzone	teren projektowanego	teren istniejącego	dnio kanaktu	przykrycie	długości	odległości
0.00	2.90	143.28	146.47	146.47			19.5
1.00	2.91	143.28	146.47	146.47			
2.00	2.92	143.29	146.47	146.47			
3.00	2.93	143.30	146.47	146.47			
4.00	2.94	143.31	146.47	146.47			
5.00	2.95	143.32	146.47	146.47			
6.00	2.96	143.33	146.47	146.47			
7.00	2.97	143.34	146.47	146.47			
8.00	2.98	143.35	146.47	146.47			
9.00	2.99	143.36	146.47	146.47			
10.00	3.00	143.37	146.47	146.47			
11.00	3.01	143.38	146.47	146.47			
12.00	3.02	143.39	146.47	146.47			
13.00	3.03	143.40	146.47	146.47			
14.00	3.04	143.41	146.47	146.47			
15.00	3.05	143.42	146.47	146.47			
16.00	3.06	143.43	146.47	146.47			
17.00	3.07	143.44	146.47	146.47			
18.00	3.08	143.45	146.47	146.47			
19.00	3.09	143.46	146.47	146.47			
20.00	3.10	143.47	146.47	146.47			
21.00	3.11	143.48	146.47	146.47			
22.00	3.12	143.49	146.47	146.47			
23.00	3.13	143.50	146.47	146.47			
24.00	3.14	143.51	146.47	146.47			
25.00	3.15	143.52	146.47	146.47			
26.00	3.16	143.53	146.47	146.47			
27.00	3.17	143.54	146.47	146.47			
28.00	3.18	143.55	146.47	146.47			
29.00	3.19	143.56	146.47	146.47			
30.00	3.20	143.57	146.47	146.47			
31.00	3.21	143.58	146.47	146.47			
32.00	3.22	143.59	146.47	146.47			
33.00	3.23	143.60	146.47	146.47			
34.00	3.24	143.61	146.47	146.47			
35.00	3.25	143.62	146.47	146.47			
36.00	3.26	143.63	146.47	146.47			
37.00	3.27	143.64	146.47	146.47			
38.00	3.28	143.65	146.47	146.47			
39.00	3.29	143.66	146.47	146.47			
40.00	3.30	143.67	146.47	146.47			
41.00	3.31	143.68	146.47	146.47			
42.00	3.32	143.69	146.47	146.47			
43.00	3.33	143.70	146.47	146.47			
44.00	3.34	143.71	146.47	146.47			
45.00	3.35	143.72	146.47	146.47			
46.00	3.36	143.73	146.47	146.47			
47.00	3.37	143.74	146.47	146.47			
48.00	3.38	143.75	146.47	146.47			
49.00	3.39	143.76	146.47	146.47			
50.00	3.40	143.77	146.47	146.47			
51.00	3.41	143.78	146.47	146.47			
52.00	3.42	143.79	146.47	146.47			
53.00	3.43	143.80	146.47	146.47			
54.00	3.44	143.81	146.47	146.47			
55.00	3.45	143.82	146.47	146.47			
56.00	3.46	143.83	146.47	146.47			
57.00	3.47	143.84	146.47	146.47			
58.00	3.48	143.85	146.47	146.47			
59.00	3.49	143.86	146.47	146.47			
60.00	3.50	143.87	146.47	146.47			
61.00	3.51	143.88	146.47	146.47			
62.00	3.52	143.89	146.47	146.47			
63.00	3.53	143.90	146.47	146.47			
64.00	3.54	143.91	146.47	146.47			
65.00	3.55	143.92	146.47	146.47			
66.00	3.56	143.93	146.47	146.47			
67.00	3.57	143.94	146.47	146.47			
68.00	3.58	143.95	146.47	146.47			
69.00	3.59	143.96	146.47	146.47			
70.00	3.60	143.97	146.47	146.47			
71.00	3.61	143.98	146.47	146.47			
72.00	3.62	143.99	146.47	146.47			
73.00	3.63	144.00	146.47	146.47			
74.00	3.64	144.01	146.47	146.47			
75.00	3.65	144.02	146.47	146.47			
76.00	3.66	144.03	146.47	146.47			
77.00	3.67	144.04	146.47	146.47			
78.00	3.68	144.05	146.47	146.47			
79.00	3.69	144.06	146.47	146.47			
80.00	3.70	144.07	146.47	146.47			
81.00	3.71	144.08	146.47	146.47			
82.00	3.72	144.09	146.47	146.47			
83.00	3.73	144.10	146.47	146.47			
84.00	3.74	144.11	146.47	146.47			
85.00	3.75	144.12	146.47	146.47			
86.00	3.76	144.13	146.47	146.47			
87.00	3.77	144.14	146.47	146.47			
88.00	3.78	144.15	146.47	146.47			
89.00	3.79	144.16	146.47	146.47			
90.00	3.80	144.17	146.47	146.47			
91.00	3.81	144.18	146.47	146.47			
92.00	3.82	144.19	146.47	146.47			
93.00	3.83	144.20	146.47	146.47			
94.00	3.84	144.21	146.47	146.47			
95.00	3.85	144.22	146.47	146.47			
96.00	3.86	144.23	146.47	146.47			
97.00	3.87	144.24	146.47	146.47			
98.00	3.88	144.25	146.47	146.47			
99.00	3.89	144.26	146.47	146.47			
100.00	3.90	144.27	146.47	146.47			



LEGENDA:

- Teren projektowany
- Rzędne terenu projektowanego
- Rzędne terenu istniejącego

Nazwa rys.: Profil sieci kanalizacji sanitarnej I
 w Biłalimsku w ul. Seweryna Nowakowskiego Dż. nr 61/55,
 1914/3, 1910, 86/1, 102/90, 102/167, 102/91, 103/12